










Altamonte

Directions	Distance
Total Est. Time: 41 minutes Total Est. Distance: 34.95 miles	
	1: Start out going EAST on E VINE ST / US-192 E / US-441 S / FL-530 E / E IRLO BRONSON MEMORIAL HWY / E SPACE COAST PKWY toward DENN JOHN LN. Continue to follow US-192 E / US-441 S / E SPACE COAST PKWY.
	2: Turn LEFT to take the FLORIDA'S TURNPIKE ramp.
	3: Keep LEFT at the fork in the ramp.
	4: Merge onto FLORIDA'S TURNPIKE / SR-91 (Portions toll).
	5: Merge onto I-4 E via EXIT 259 toward ORLANDO / DOWNTOWN.
	6: Take the SR-436 exit- EXIT 92- toward ALTAMONTE SPGS / APOPKA.
	7: Keep RIGHT at the fork to go on E ALTAMONTE DR / FL-436 E.
	8: Turn LEFT onto PALM SPRINGS DR.
	9: End at 601 Palm Springs Dr Altamonte Springs, FL 32701-7840, US
Total Est. Time: 41 minutes Total Est. Distance: 34.95 miles	