











Calvary Lakeland

| Directions | Distance |
|--|------------|
| Total Est. Time: 52 minutes Total Est. Distance: 44.21 miles | |
|  1: Start out going EAST on E VINE ST / US-192 E / US-441 S / FL-530 E / E IRLO BRONSON MEMORIAL HWY / E SPACE COAST PKWY toward E IRLO BRONSON MEMORIAL HWY. Continue to follow E VINE ST / US-192 E / US-441 S / E SPACE COAST PKWY. | 0.2 miles |
|  2: Make a U-TURN at DENN JOHN LN onto E VINE ST / US-192 W. | 2.2 miles |
|  3: Turn LEFT onto N BERMUDA AVE / N JOHN YOUNG PKWY / US-17 S / US-92 W / US-17-92. Continue to follow US-17 S / US-92 W / US-17-92. | 10.2 miles |
|  4: Turn SLIGHT RIGHT onto OSCEOLA POLK LINE RD / CR-532 W. | 4.4 miles |
|  5: Merge onto I-4 W via the ramp on the LEFT. | 25.4 miles |
|  6: Take the US-98 E exit- EXIT 32. | 0.2 miles |
|  7: Turn LEFT onto US-98 S / FL-35 S / FL-700 S. | 1.2 miles |
|  8: Turn LEFT onto PINEHURST ST. | <0.1 miles |
|  9: Turn RIGHT onto N FLORIDA AVE. | <0.1 miles |
|  10: End at 1945 N Florida Ave Lakeland, FL 33805-2967, US | |
| Total Est. Time: 52 minutes Total Est. Distance: 44.21 miles | |