











Citrus Heights Academy

Directions	Distance	
Total Est. Time: 40 minutes Total Est. Distance: 39.45 miles		
	1: Start out going EAST on E VINE ST / US-192 E / US-441 S / FL-530 E / E IRLO BRONSON MEMORIAL HWY / E SPACE COAST PKWY toward DENN JOHN LN. Continue to follow US-192 E / US-441 S / E SPACE COAST PKWY.	2.3 miles
	2: Turn LEFT to take the FLORIDA'S TURNPIKE ramp.	0.1 miles
	3: Keep LEFT at the fork in the ramp.	0.5 miles
	4: Merge onto FLORIDA'S TURNPIKE / SR-91 (Portions toll).	27.9 miles
	5: Take the SR-50 W exit- EXIT 272- toward CLERMONT.	0.3 miles
	6: Turn LEFT onto W COLONIAL DR / FL-50 W. Continue to follow FL-50 W.	6.4 miles
	7: Merge onto US-27 N / FL-25 N toward LEESBURG.	1.2 miles
	8: Turn RIGHT onto CITRUS TOWER BLVD.	0.2 miles
	9: Turn RIGHT onto S GRAND HWY.	<0.1 miles
	10: End at 101 S Grand Hwy Clermont, FL 34711-2449, US	
Total Est. Time: 40 minutes Total Est. Distance: 39.45 miles		