











Community

Directions	Distance
Total Est. Time: 1 hour, 57 minutes Total Est. Distance: 116.03 miles	
	1: Start out going EAST on E VINE ST / US-192 E / US-441 S / FL-530 E / E IRLO BRONSON MEMORIAL HWY / E SPACE COAST PKWY toward E IRLO BRONSON MEMORIAL HWY. Continue to follow E VINE ST / US-192 E / US-441 S / E SPACE COAST PKWY.
	2: Make a U-TURN at DENN JOHN LN onto E VINE ST / US-192 W.
	3: Turn LEFT onto N BERMUDA AVE / N JOHN YOUNG PKWY / US-17 S / US-92 W / US-17-92. Continue to follow US-17 S / US-92 W / US-17-92.
	4: Turn SLIGHT RIGHT onto OSCEOLA POLK LINE RD / CR-532 W.
	5: Merge onto I-4 W via the ramp on the LEFT.
	6: Merge onto I-75 S via EXIT 9 toward NAPLES.
	7: Merge onto FL-70 W via EXIT 217 toward ONECO / MANATEE COMM. COLLEGE / BRADENTON.
	8: Make a U-TURN onto 53RD AVE E / ONECO RD / FL-70 E.
	9: Turn RIGHT onto 18TH ST E.
	10: End at 5500 18th St E Bradenton, FL 34203-4403, US
Total Est. Time: 1 hour, 57 minutes Total Est. Distance: 116.03 miles	