










Eastland

Directions	Distance
Total Est. Time: 34 minutes Total Est. Distance: 27.96 miles	
	1: Start out going EAST on E VINE ST / US-192 E / US-441 S / FL-530 E / E IRLO BRONSON MEMORIAL HWY / E SPACE COAST PKWY toward DENN JOHN LN. Continue to follow US-192 E / US-441 S / E SPACE COAST PKWY.
	2: Turn LEFT onto BOGGY CREEK RD.
	3: Turn LEFT to stay on BOGGY CREEK RD.
	4: Turn LEFT to stay on BOGGY CREEK RD.
	5: Take the SR-417-TOLL N ramp toward SR-528-TOLL.
	6: Merge onto FL-417 N / CENTRAL FLORIDA GREENEWAY (Portions toll).
	7: Take the COLONIAL DR / SR-50 exit- EXIT 34.
	8: Turn LEFT onto FL-50 W / E COLONIAL DR / JOHN CHENEY HWY.
	9: End at 6000 E Colonial Dr Orlando, FL 32807-3482, US
Total Est. Time: 34 minutes Total Est. Distance: 27.96 miles	