










# Haven

Directions	Distance
<b>Total Est. Time: 58 minutes Total Est. Distance: 41.93 miles</b>	
 <b>1:</b> Start out going EAST on E VINE ST / US-192 E / US-441 S / FL-530 E / E IRLO BRONSON MEMORIAL HWY / E SPACE COAST PKWY toward E IRLO BRONSON MEMORIAL HWY. Continue to follow E VINE ST / US-192 E / US-441 S / E SPACE COAST PKWY.	0.2 miles
 <b>2:</b> Make a U-TURN at DENN JOHN LN onto E VINE ST / US-192 W.	2.2 miles
 <b>3:</b> Turn LEFT onto N BERMUDA AVE / N JOHN YOUNG PKWY / US-17 S / US-92 W / US-17-92. Continue to follow US-17 S / US-92 W / US-17-92.	10.2 miles
 <b>4:</b> Turn SLIGHT RIGHT onto OSCEOLA POLK LINE RD / CR-532 W.	4.4 miles
 <b>5:</b> Merge onto I-4 W via the ramp on the LEFT.	9.7 miles
 <b>6:</b> Merge onto CR-557 S via EXIT 48 toward LAKE ALFRED / WINTER HAVEN.	6.7 miles
 <b>7:</b> Stay STRAIGHT to go onto S BUENA VISTA DR / CR-555.	1.0 miles
 <b>8:</b> Turn RIGHT onto US-17 S / US-92 W / US-17-92. Continue to follow US-92 W.	3.3 miles
 <b>9:</b> Turn SLIGHT LEFT onto FL-544 E / HAVENDALE BLVD.	0.5 miles
 <b>10:</b> Turn RIGHT onto 42ND ST NW.	1.7 miles
 <b>11:</b> 42ND ST NW becomes SPIRIT LAKE RD.	0.2 miles
 <b>12:</b> Turn SLIGHT LEFT onto RECKER HWY / FL-655.	1.1 miles
 <b>13:</b> Turn RIGHT onto COLEMAN RD.	<0.1 miles
 <b>14:</b> Turn LEFT onto KING RD.	0.1 miles
 <b>15:</b> End at <b>2105 King Rd</b> Winter Haven, FL 33880-1753, US	
<b>Total Est. Time: 58 minutes Total Est. Distance: 41.93 miles</b>	