












Liberty

Directions	Distance
Total Est. Time: 59 minutes Total Est. Distance: 54.28 miles	
 1: Start out going EAST on E VINE ST / US-192 E / US-441 S / FL-530 E / E IRLO BRONSON MEMORIAL HWY / E SPACE COAST PKWY toward DENN JOHN LN. Continue to follow US-192 E / US-441 S / E SPACE COAST PKWY.	2.3 miles
 2: Turn LEFT to take the FLORIDA'S TURNPIKE ramp.	0.1 miles
 3: Keep LEFT at the fork in the ramp.	0.5 miles
 4: Merge onto FLORIDA'S TURNPIKE / SR-91 (Portions toll).	22.8 miles
 5: Take EXIT 267A toward SR-429-TOLL / CR-535 / APOPKA.	0.3 miles
 6: Take the SR-429-N TOLL exit toward APOPKA.	1.0 miles
 7: Merge onto FL-429 N (Portions toll).	9.5 miles
 8: Merge onto US-441 N via the exit on the LEFT toward PLYMOUTH / MOUNT DORA.	16.3 miles
 9: Turn LEFT onto CR-19A / PLAZA DR.	<0.1 miles
 10: Turn RIGHT onto CR-19A / DORA AVE.	0.7 miles
 11: End at 2451 Dora Ave Tavares, FL 32778-4975, US	
Total Est. Time: 59 minutes Total Est. Distance: 54.28 miles	