













# Ocala

Directions	Distance
<b>Total Est. Time:</b> 1 hour, 32 minutes <b>Total Est. Distance:</b> 95.23 miles	
	<b>1:</b> Start out going EAST on E VINE ST / US-192 E / US-441 S / FL-530 E / E IRLO BRONSON MEMORIAL HWY / E SPACE COAST PKWY toward DENN JOHN LN. Continue to follow US-192 E / US-441 S / E SPACE COAST PKWY.
	<b>2:</b> Turn LEFT to take the FLORIDA'S TURNPIKE ramp.
	<b>3:</b> Keep LEFT at the fork in the ramp.
	<b>4:</b> Merge onto FLORIDA'S TURNPIKE N (Portions toll).
	<b>5:</b> Stay STRAIGHT to go onto I-75 N.
	<b>6:</b> Take the SR-200 exit- EXIT 350- toward OCALA / SILVER SPRINGS.
	<b>7:</b> Keep RIGHT at the fork to go on FL-200 N / SW COLLEGE RD.
	<b>8:</b> Turn RIGHT onto SW 17TH ST / FL-464.
	<b>9:</b> Turn LEFT onto SE 25TH AVE.
	<b>10:</b> Turn RIGHT onto SE 17TH ST.
	<b>11:</b> Turn RIGHT onto SE 36TH AVE.
	<b>12:</b> End at <b>1714 Se 36th Ave</b> Ocala, FL 34471-5536, US
<b>Total Est. Time:</b> 1 hour, 32 minutes <b>Total Est. Distance:</b> 95.23 miles	