












Providence

Directions	Distance
Total Est. Time: 1 hour, 22 minutes Total Est. Distance: 75.86 miles	
 1: Start out going EAST on E VINE ST / US-192 E / US-441 S / FL-530 E / E IRLO BRONSON MEMORIAL HWY / E SPACE COAST PKWY toward E IRLO BRONSON MEMORIAL HWY. Continue to follow E VINE ST / US-192 E / US-441 S / E SPACE COAST PKWY.	0.2 miles
 2: Make a U-TURN at DENN JOHN LN onto E VINE ST / US-192 W.	2.2 miles
 3: Turn LEFT onto N BERMUDA AVE / N JOHN YOUNG PKWY / US-17 S / US-92 W / US-17-92. Continue to follow US-17 S / US-92 W / US-17-92.	10.2 miles
 4: Turn SLIGHT RIGHT onto OSCEOLA POLK LINE RD / CR-532 W.	4.4 miles
 5: Merge onto I-4 W via the ramp on the LEFT.	48.5 miles
 6: Merge onto I-75 S via EXIT 9 toward NAPLES.	4.6 miles
 7: Merge onto FL-60 E via EXIT 257 toward BRANDON.	1.8 miles
 8: Turn RIGHT onto S LAKEWOOD DR.	0.7 miles
 9: S LAKEWOOD DR becomes PROVIDENCE RD.	2.4 miles
 10: Turn LEFT to stay on PROVIDENCE RD.	0.4 miles
 11: End at 5416 Providence Rd Riverview, FL 33569-3620, US	
Total Est. Time: 1 hour, 22 minutes Total Est. Distance: 75.86 miles	