













Regent

Directions	Distance	
Total Est. Time: 44 minutes Total Est. Distance: 36.60 miles		
	1: Start out going EAST on E VINE ST / US-192 E / US-441 S / FL-530 E / E IRLO BRONSON MEMORIAL HWY / E SPACE COAST PKWY toward DENN JOHN LN. Continue to follow US-192 E / US-441 S / E SPACE COAST PKWY.	2.3 miles
	2: Turn LEFT to take the FLORIDA'S TURNPIKE ramp.	0.1 miles
	3: Keep LEFT at the fork in the ramp.	0.5 miles
	4: Merge onto FLORIDA'S TURNPIKE / SR-91 (Portions toll).	14.6 miles
	5: Merge onto I-4 E via EXIT 259 toward ORLANDO / DOWNTOWN.	13.1 miles
	6: Merge onto MAITLAND BLVD / FL-414 E via EXIT 90A.	2.3 miles
	7: Merge onto US-17-92 / US-17 N / US-92 N.	1.7 miles
	8: Turn RIGHT onto FL-436 E / E SEMORAN BLVD.	1.2 miles
	9: Turn LEFT onto KEWANEE TRL.	<0.1 miles
	10: Go STRAIGHT.	0.1 miles
	11: Turn LEFT onto S WINTER PARK DR.	<0.1 miles
	12: End at 910 S Winter Park Dr Casselberry, FL 32707-5438, US	
Total Est. Time: 44 minutes Total Est. Distance: 36.60 miles		