










# Ruskin

Directions	Distance
<b>Total Est. Time:</b> 1 hour, 35 minutes <b>Total Est. Distance:</b> 90.93 miles	
	<b>1:</b> Start out going EAST on E VINE ST / US-192 E / US-441 S / FL-530 E / E IRLO BRONSON MEMORIAL HWY / E SPACE COAST PKWY toward E IRLO BRONSON MEMORIAL HWY. Continue to follow E VINE ST / US-192 E / US-441 S / E SPACE COAST PKWY.
	<b>2:</b> Make a U-TURN at DENN JOHN LN onto E VINE ST / US-192 W.
	<b>3:</b> Turn LEFT onto N BERMUDA AVE / N JOHN YOUNG PKWY / US-17 S / US-92 W / US-17-92. Continue to follow US-17 S / US-92 W / US-17-92.
	<b>4:</b> Turn SLIGHT RIGHT onto OSCEOLA POLK LINE RD / CR-532 W.
	<b>5:</b> Merge onto I-4 W via the ramp on the LEFT.
	<b>6:</b> Merge onto I-75 S via EXIT 9 toward NAPLES.
	<b>7:</b> Take the SR-674 W exit- EXIT 240B- toward RUSKIN.
	<b>8:</b> Merge onto COLLEGE AVE W.
	<b>9:</b> End at <b>820 College Ave W</b> Ruskin, FL 33570-4548, US

**Total Est. Time:** 1 hour, 35 minutes **Total Est. Distance:** 90.93 miles