















# Volusia County

Directions	Distance	
<b>Total Est. Time:</b> 1 hour, 34 minutes <b>Total Est. Distance:</b> 86.98 miles		
	<b>1:</b> Start out going EAST on E VINE ST / US-192 E / US-441 S / FL-530 E / E IRLO BRONSON MEMORIAL HWY / E SPACE COAST PKWY toward DENN JOHN LN. Continue to follow US-192 E / US-441 S / E SPACE COAST PKWY.	2.3 miles
	<b>2:</b> Turn LEFT to take the FLORIDA'S TURNPIKE ramp.	0.1 miles
	<b>3:</b> Keep LEFT at the fork in the ramp.	0.5 miles
	<b>4:</b> Merge onto FLORIDA'S TURNPIKE / SR-91 (Portions toll).	14.6 miles
	<b>5:</b> Merge onto I-4 E via EXIT 259 toward ORLANDO / DOWNTOWN.	42.6 miles
	<b>6:</b> Take the SR-44 exit- EXIT 118- toward NEW SMYRNA BCH..	0.2 miles
	<b>7:</b> Take the SR-44 W ramp toward DELAND.	<0.1 miles
	<b>8:</b> Merge onto FL-44.	1.1 miles
	<b>9:</b> Stay STRAIGHT to go onto E NEW YORK AVE / FL-44.	1.2 miles
	<b>10:</b> Turn RIGHT onto N KEPLER RD / CR-4101. Continue to follow N KEPLER RD.	2.6 miles
	<b>11:</b> Turn LEFT onto E INTERNATIONAL SPEEDWAY BLVD / US-92 W.	2.6 miles
	<b>12:</b> Turn SLIGHT RIGHT onto N WOODLAND BLVD / US-17 N. Continue to follow US-17 N.	12.2 miles
	<b>13:</b> Turn LEFT onto FL-40.	6.3 miles
	<b>14:</b> End at <b>Volusia, FL US</b>	
<b>Total Est. Time:</b> 1 hour, 34 minutes <b>Total Est. Distance:</b> 86.98 miles		