














West Florida

Directions	Distance
Total Est. Time: 2 hours, 2 minutes Total Est. Distance: 123.40 miles	
 1: Start out going EAST on E VINE ST / US-192 E / US-441 S / FL-530 E / E IRLO BRONSON MEMORIAL HWY / E SPACE COAST PKWY toward E IRLO BRONSON MEMORIAL HWY. Continue to follow E VINE ST / US-192 E / US-441 S / E SPACE COAST PKWY.	0.2 miles
 2: Make a U-TURN at DENN JOHN LN onto E VINE ST / US-192 W.	2.2 miles
 3: Turn LEFT onto N BERMUDA AVE / N JOHN YOUNG PKWY / US-17 S / US-92 W / US-17-92. Continue to follow US-17 S / US-92 W / US-17-92.	10.2 miles
 4: Turn SLIGHT RIGHT onto OSCEOLA POLK LINE RD / CR-532 W.	4.4 miles
 5: Merge onto I-4 W via the ramp on the LEFT.	48.5 miles
 6: Merge onto I-75 S via EXIT 9 toward NAPLES.	54.6 miles
 7: Take the SR-758 exit- EXIT 207- toward SARASOTA.	0.3 miles
 8: Merge onto BEE RIDGE RD / FL-758 W toward CATTLEMEN RD S / CATTLEMEN RD N.	0.9 miles
 9: Turn LEFT onto HONORE AVE.	1.0 miles
 10: Turn RIGHT onto PROCTOR RD / CR-72A.	0.6 miles
 11: Turn RIGHT onto MEADOWVIEW BLVD.	<0.1 miles
 12: Turn RIGHT onto MEADOWVIEW CIR.	<0.1 miles
 13: End at Sarasota, FL 34233, US	
Total Est. Time: 2 hours, 2 minutes Total Est. Distance: 123.40 miles	