











West Gate

Directions	Distance
Total Est. Time: 1 hour, 32 minutes Total Est. Distance: 84.01 miles	
 1: Start out going EAST on E VINE ST / US-192 E / US-441 S / FL-530 E / E IRLO BRONSON MEMORIAL HWY / E SPACE COAST PKWY toward E IRLO BRONSON MEMORIAL HWY. Continue to follow E VINE ST / US-192 E / US-441 S / E SPACE COAST PKWY.	0.2 miles
 2: Make a U-TURN at DENN JOHN LN onto E VINE ST / US-192 W.	2.2 miles
 3: Turn LEFT onto N BERMUDA AVE / N JOHN YOUNG PKWY / US-17 S / US-92 W / US-17-92. Continue to follow US-17 S / US-92 W / US-17-92.	10.2 miles
 4: Turn SLIGHT RIGHT onto OSCEOLA POLK LINE RD / CR-532 W.	4.4 miles
 5: Merge onto I-4 W via the ramp on the LEFT.	57.3 miles
 6: Merge onto I-275 N toward I-75 N / OCALA.	2.3 miles
 7: Take the HILLSBOROUGH AVE / US-92 W exit-EXIT 47B.	0.1 miles
 8: Merge onto E HILLSBOROUGH AVE.	6.7 miles
 9: Turn LEFT onto KELLY RD.	0.1 miles
 10: End at 5121 Kelly Rd Tampa, FL 33615-4725, US	
Total Est. Time: 1 hour, 32 minutes Total Est. Distance: 84.01 miles	